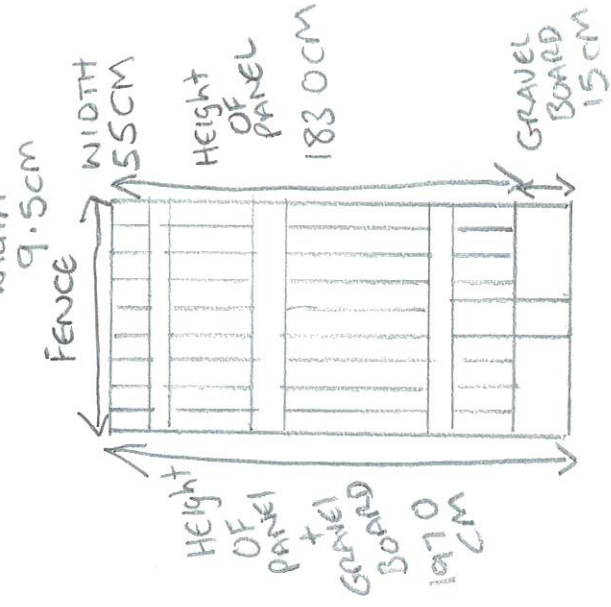
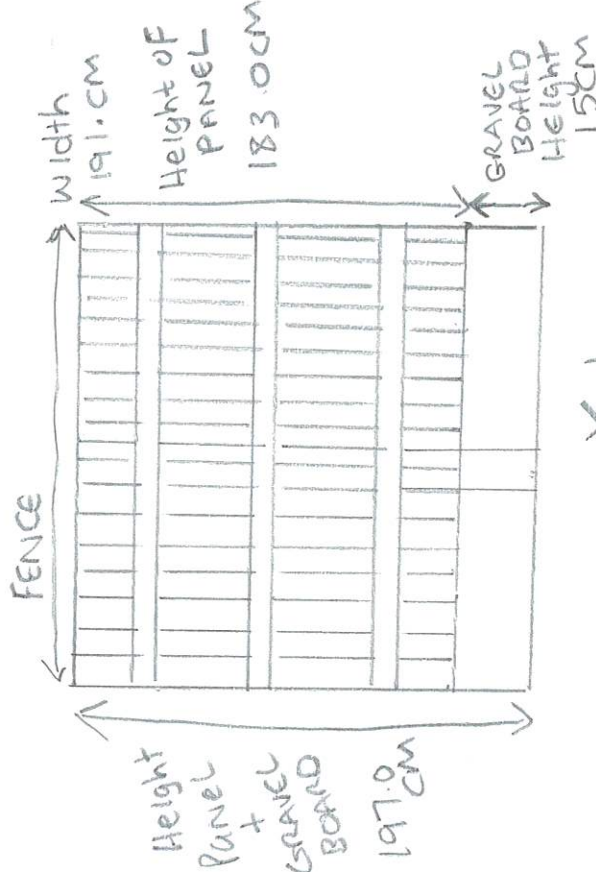
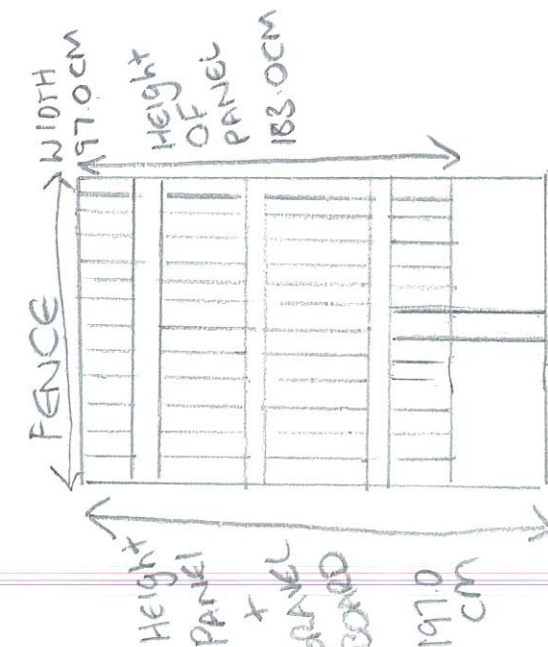

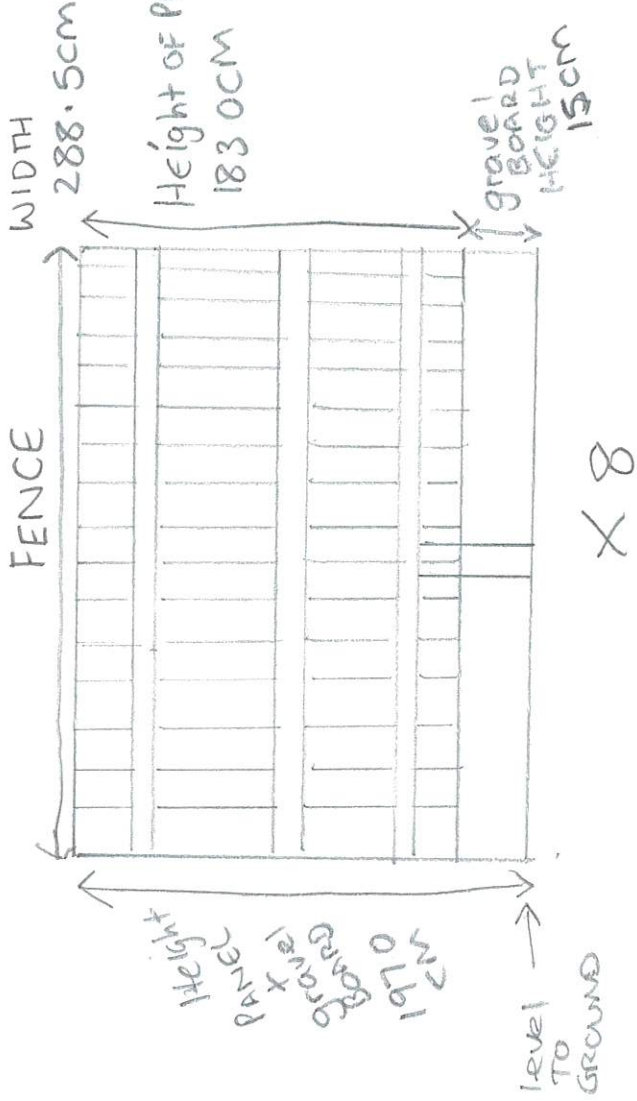
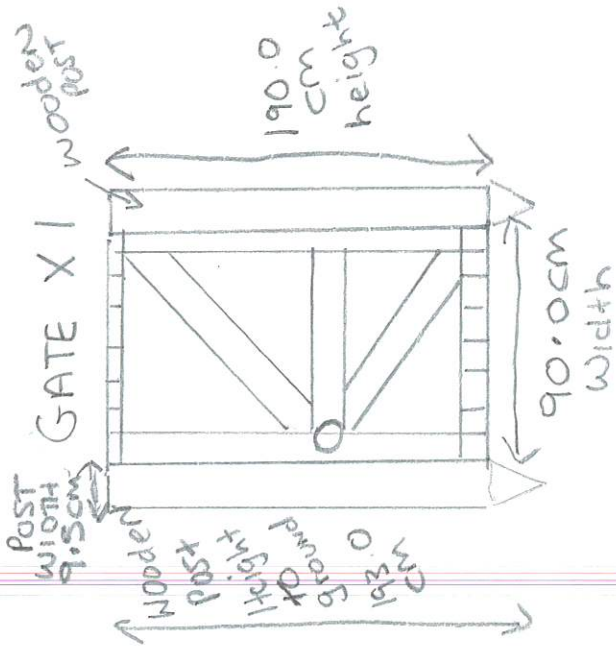


Plans & Sections.



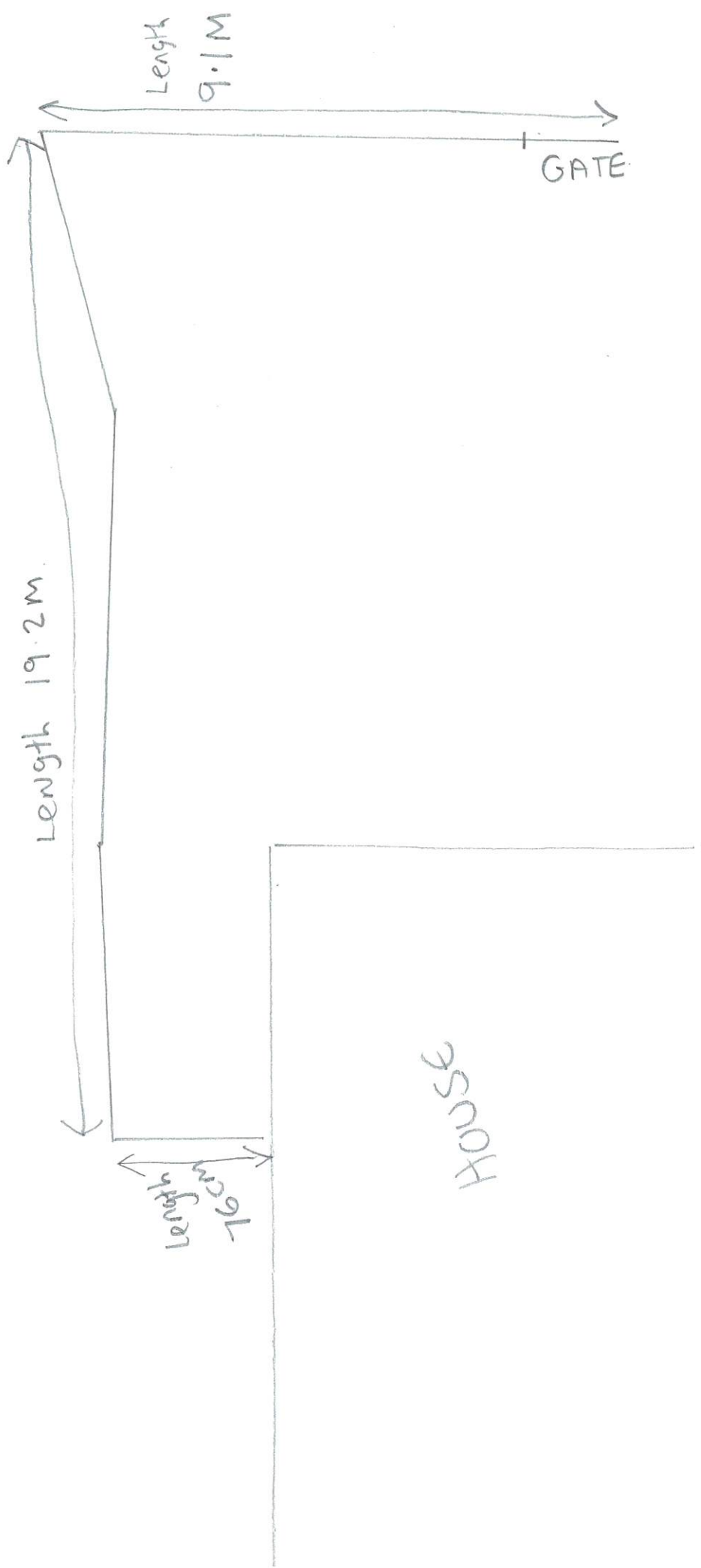
X 1

X 1

X 8

X 12

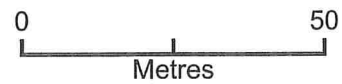
ARIEL VIEW - TOTAL MEASUREMENT



7 Sycamore Drive



Boundary.



Plan Produced for: New Forest District council

Date Produced: 05 Jun 2022

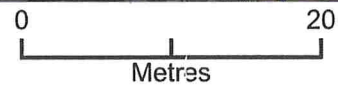
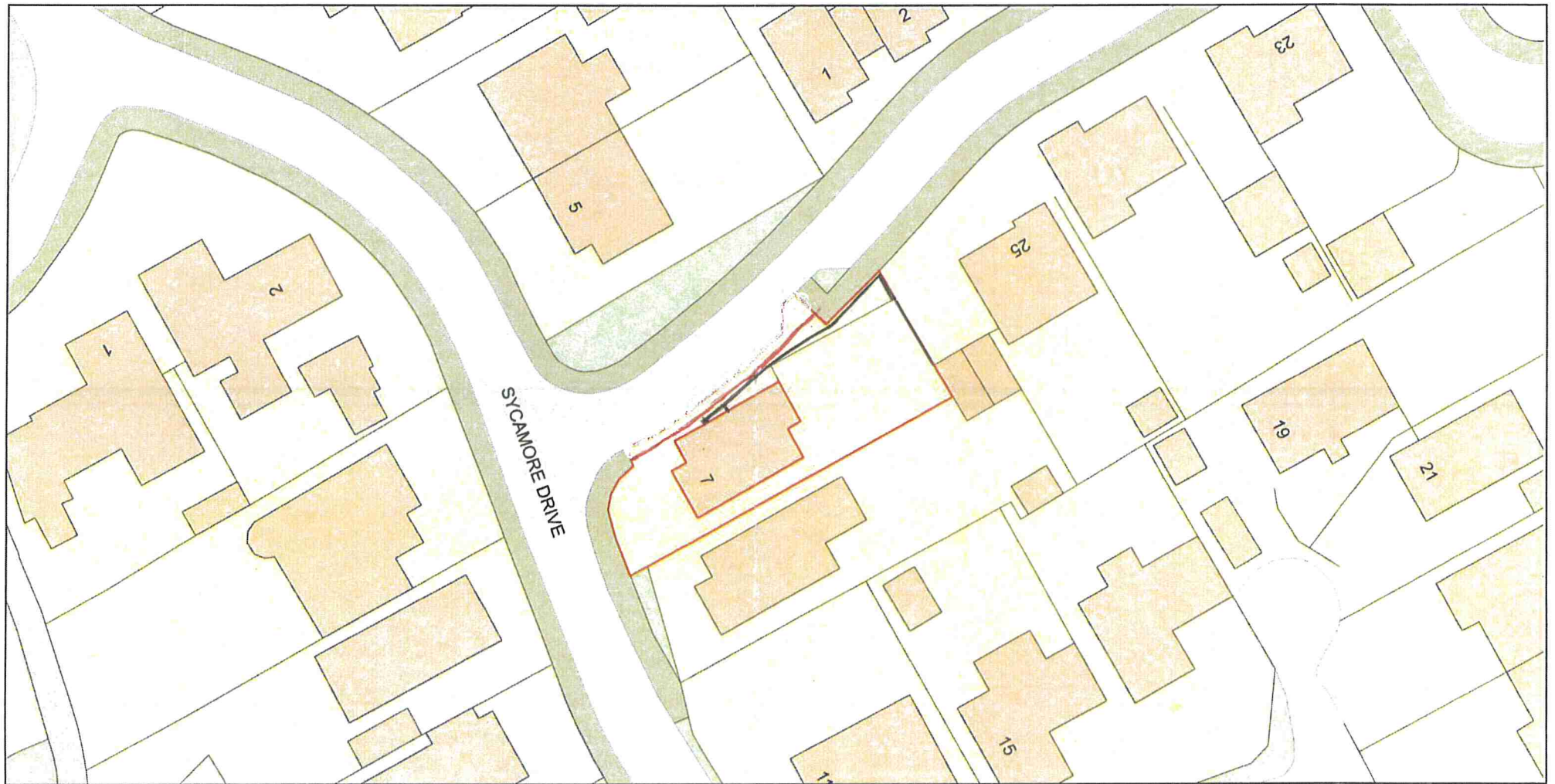
Plan Reference Number: TQRQM22156182917061

Scale: 1:1250 @ A4

© Crown copyright and database rights 2021 OS 100042766



7 Sycamore Drive



BOUNDARY

NEW FENCE



Plan Produced for: New Forest District Council
Date Produced: 05 Jun 2022
Plan Reference Number: TQRQM22156190811197
Scale: 1:500 @ A4