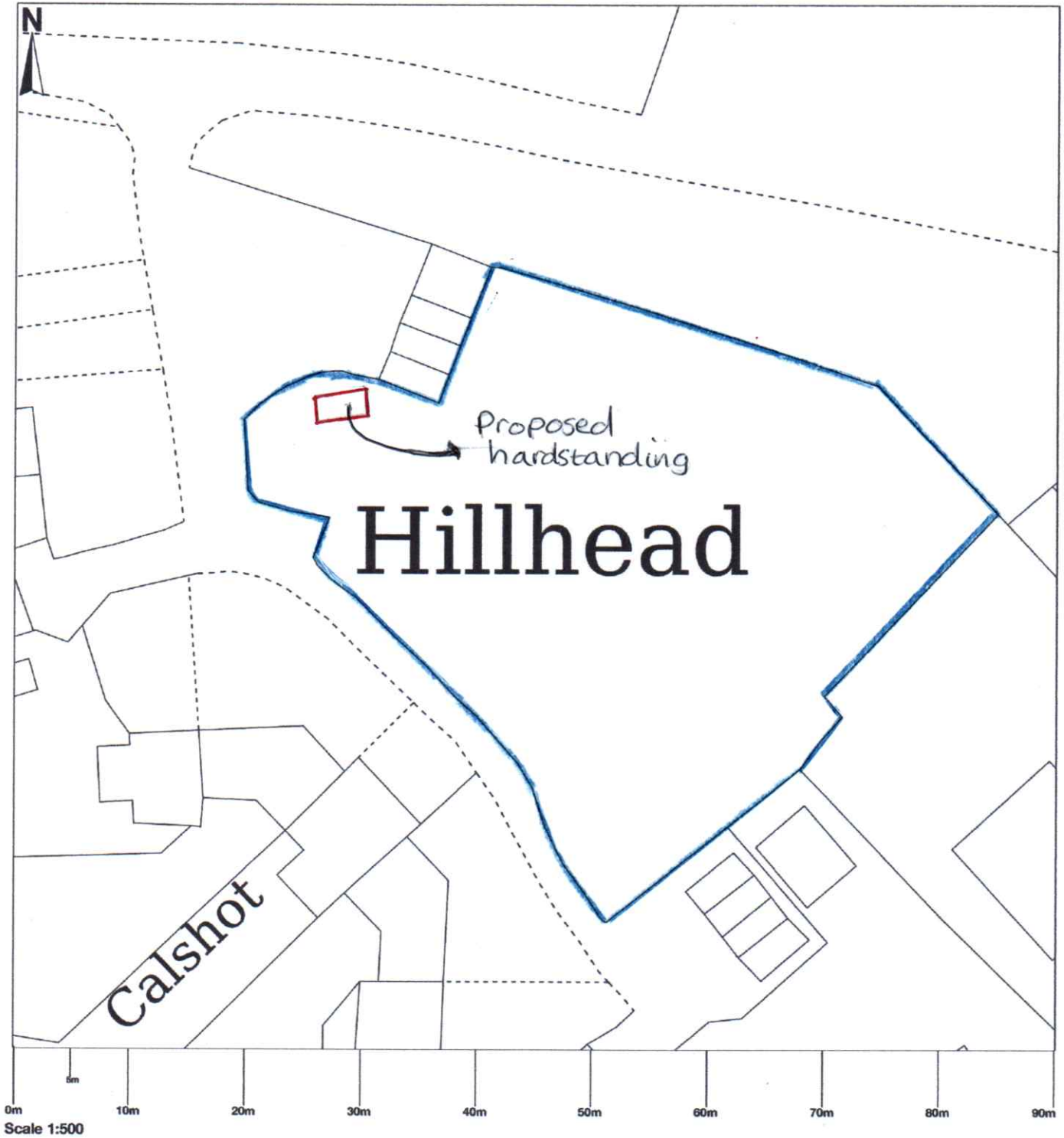




**Land off Calshot Road, Calshot, SO45 1BR**



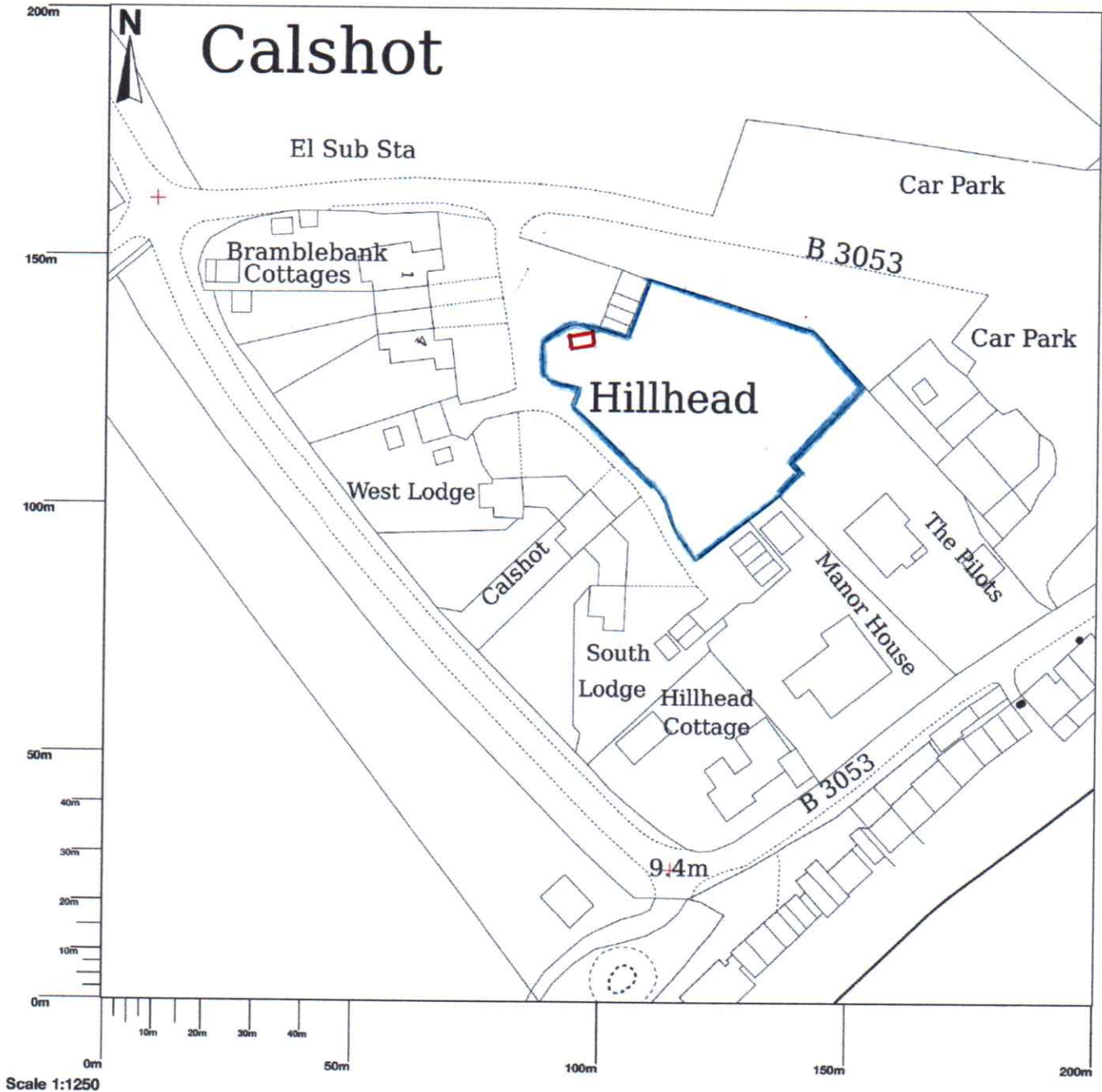
© Crown copyright and database rights 2023 OS 100054135. Map area bounded by: 447930,101268 448020,101358. Produced on 05 January 2023 from the OS National Geographic Database. Supplied by UKPlanningMaps.com. Unique plan reference: b90c/uk/891273/1203027



Block plan Drawing no. 2



## Land off Calshot Road, Calshot, SO45 1BR

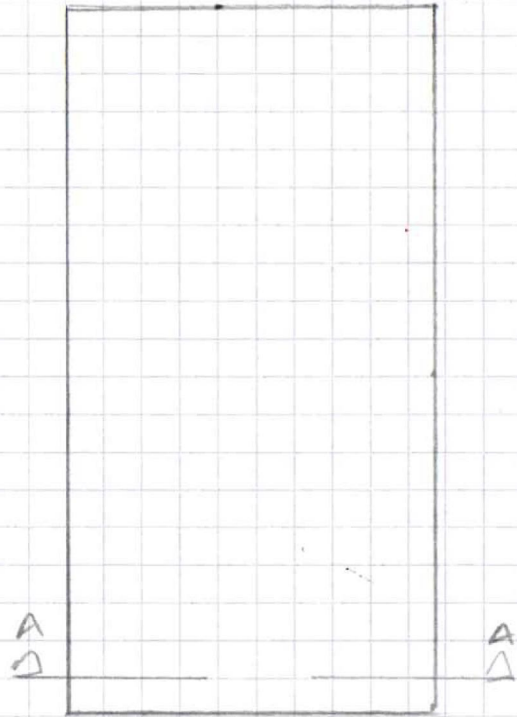


© Crown copyright and database rights 2023 OS 100054135. Map area bounded by: 447862,101190 448062,101390. Produced on 05 January 2023 from the OS National Geographic Database. Supplied by UKPlanningMaps.com. Unique plan reference: p4b/uk/891273/1203024

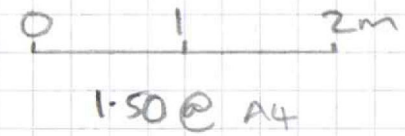
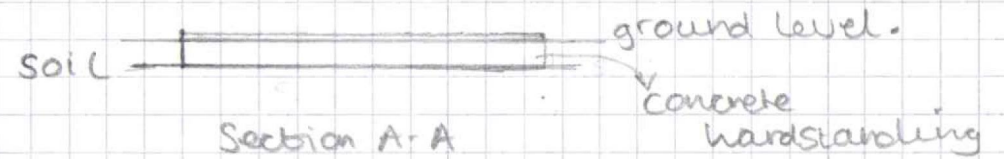


Location Plan Draw no. 1

# Proposed Hardstanding



Aerial view



Drw no. 3