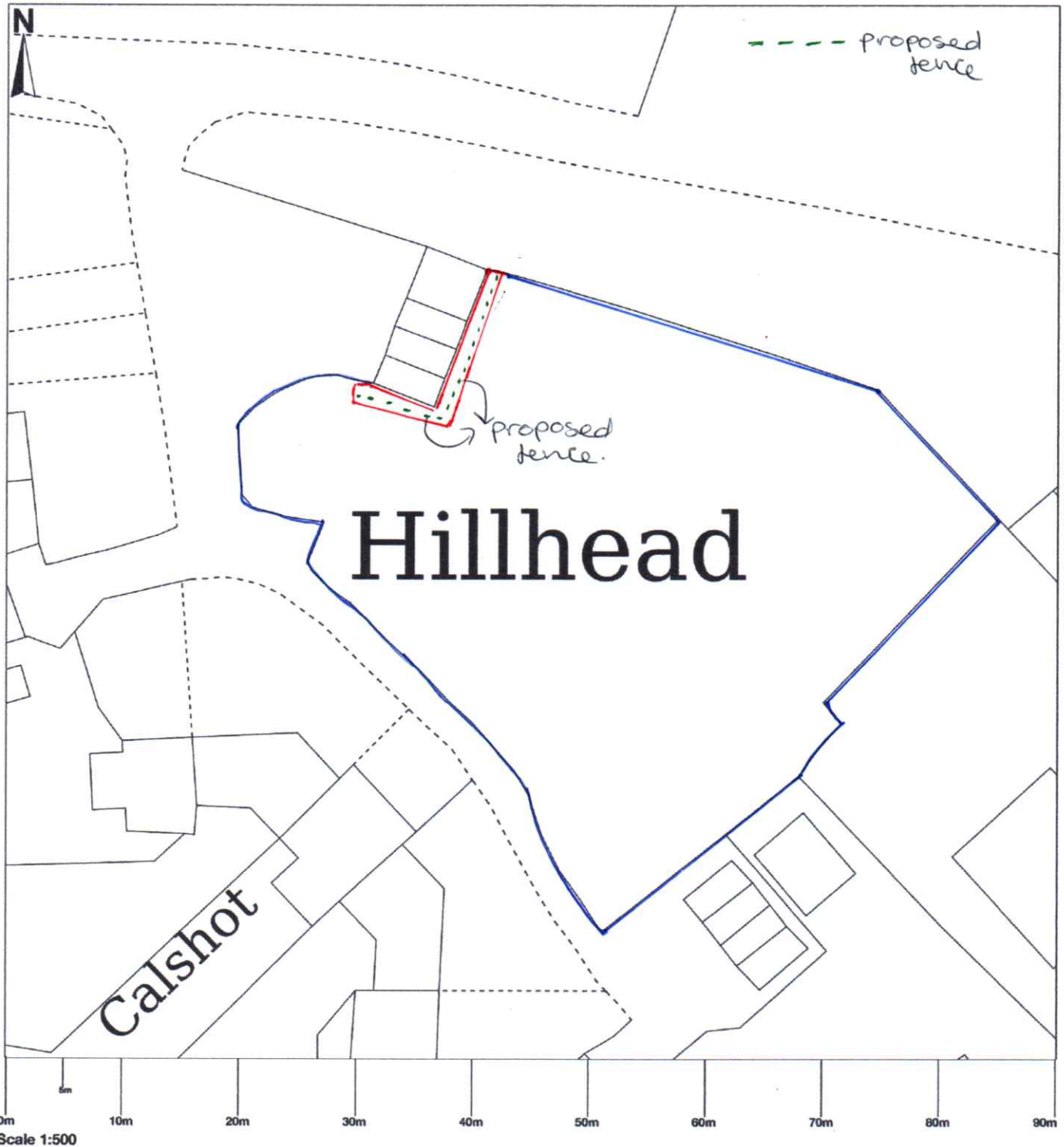




**Land off Calshot Road, Calshot, SO45 1BR**

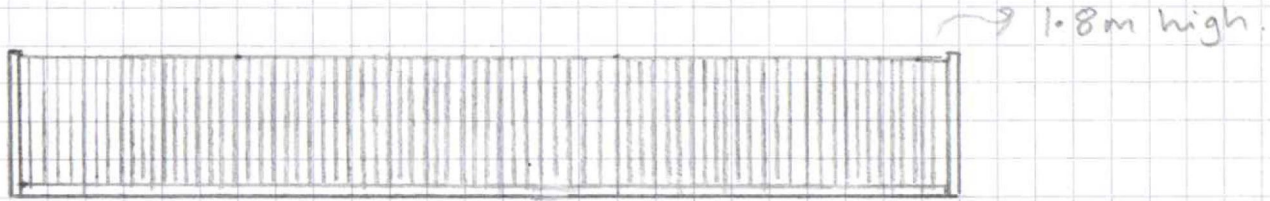


© Crown copyright and database rights 2023 OS 100054135. Map area bounded by: 447930,101268 448020,101358. Produced on 05 January 2023 from the OS National Geographic Database. Supplied by UKPlanningMaps.com. Unique plan reference: b90c/uk/891273/1203027

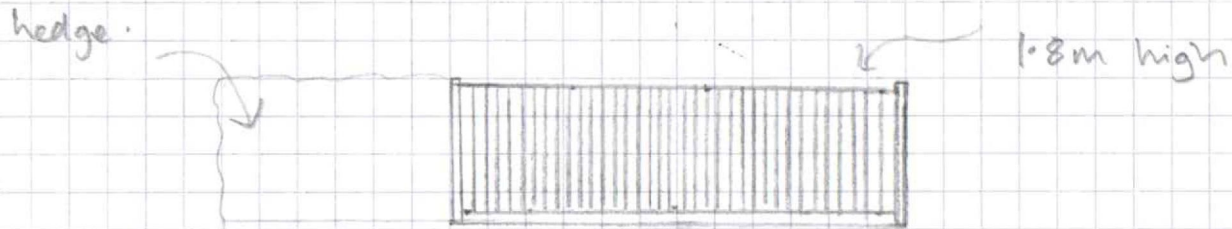


Draw no. 2.


Proposed elevations.




Section A on site plan



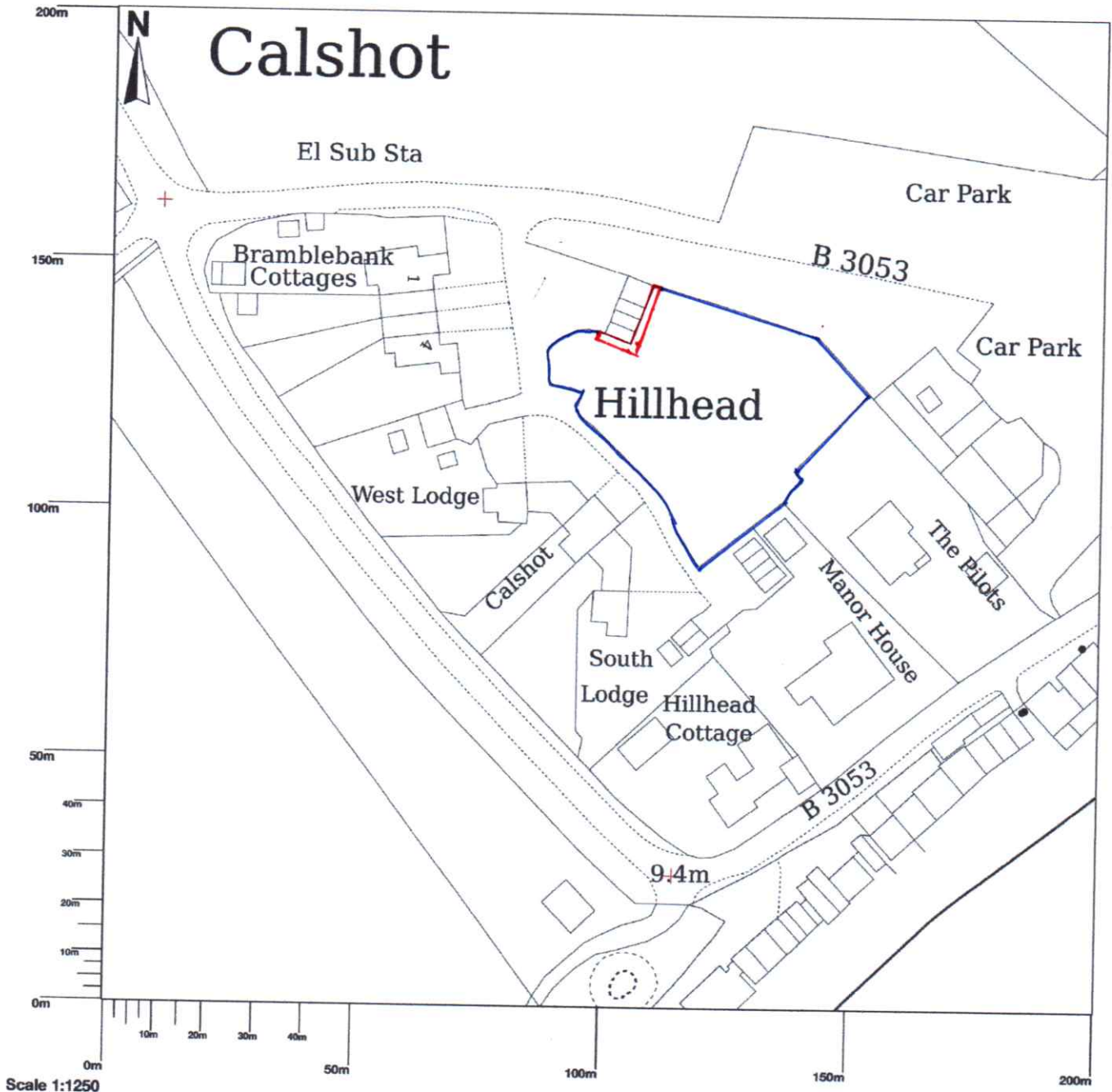
Section B on site plan



1:100 @ A4



## Land off Calshot Road, Calshot, SO45 1BR



© Crown copyright and database rights 2023 OS 100054135. Map area bounded by: 447862,101190 448062,101390. Produced on 05 January 2023 from the OS National Geographic Database. Supplied by UKPlanningMaps.com. Unique plan reference: p4b/uk/891273/1203024





**Land off Calshot Road, Calshot, SO45 1BR**

